




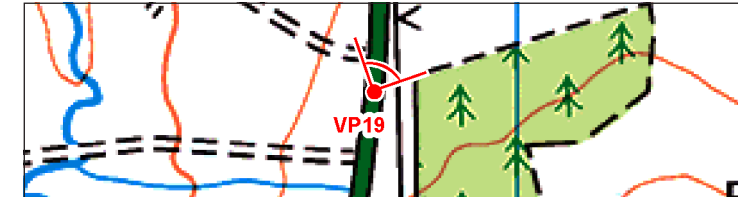
BASELINE PHOTOGRAPH

THIS IMAGE PROVIDES LANDSCAPE AND VISUAL CONTEXT ONLY



WIRELINING DRAWING

Hollandmey Renewable Energy Development  
**Figure: 7.32-NS-01**  
**Viewpoint 19: A9 near Rangag**  
**Baseline & Cumulative Wireline: Panel 1**



**Notes:**

- This visualisation is a cylindrical projection panorama.
- This data has been output directly from the wireline model. It ignores screening effects of woodland and other intervening objects.
- All directions given as bearings relative to Grid North (BNQ).
- Location map scale: OS 1:50,000 mapping shown at 1:15,000.

Contains Ordnance Survey data © Crown copyright and database right 2021  
 © Crown copyright. All rights reserved. 2021 Licence number 0100031673

**Viewpoint Information**

Grid Reference: 317715E 945752N  
 Ground Height: 115 m AOD  
 Direction of Centre View: 26°  
 Horizontal Field of View: 90° (Cylindrical Projection)  
 Vertical Field of View: 14.2°  
 Principal Distance: 522 m

**Photography Information**

Camera: Nikon D810 36.3 - Full Frame  
 Lens: 50 mm Fixed Focal Length  
 Camera Height: 1.5 m  
 Photography Date: 09/08/2020  
 Photography Time: 16:55

**Hollandmey Layout Information (turbine numbers on image)**


Layout: Layout 2.4.WFL  
 Hub Height: 84 m  
 Height to Blade Tip: 149.9 m  
 Nearest Visible Turbine: 2  
 T4 @ 25.1 km  
 Number of sets of Tips Visible: 2  
 Number of Hubs Visible: 2  
 10

**Legend**

- Proposed Development
- Operational/Under Construction
- Consented
- Application Submitted

Date	November 2021	By	AW
Image Size	820 x 130 mm	QA	MF
Paper Size	840 x 297 mm	Rev	2
NS Baseline-90deg-EX-WF-REV02.indd			

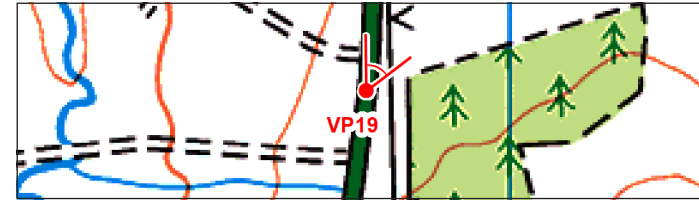
File: Ref:\000000 - Glasgow\662888 Hollandmey Wind Farm\04 - Layout\NS 53 5deg-WF-PM-REV02.indd - LTP - Hollandmey\00 Deliverables



Wireline

VIEW FLAT AT A COMFORTABLE ARM'S LENGTH  
IF VIEWING THIS IMAGE ON A SCREEN, ENLARGE TO FULL SCREEN HEIGHT

**Hollandmey Renewable Energy Development**  
**Figure: 7.32-NS-02**  
**Viewpoint 19: A9 near Rangag**  
**Wireline Visualisation**



**Notes:**  
1) This visualisation is a planar projection panorama. View flat at a comfortable arm's length.  
2) This data has been output directly from the wireline model. It ignores screening effects of woodland and other intervening objects.  
3) All directions given as bearings relative to Grid North (BNG).  
4) Location map scale: OS 1:50,000 mapping shown at 1:15,000.

Contains Ordnance Survey data © Crown copyright and database right 2021  
© Crown copyright. All rights reserved. 2021 Licence number: 0100531813

**Viewpoint Information**  
Grid Reference: 317715E 945752N  
Ground Height: 115 m AOD  
Direction of Centre View: 3 26°  
Horizontal Field of View: 53.5° (Planar Projection)  
Vertical Field of View: 18.2°  
Principal Distance: 812.5 mm

**Hollandmey Layout Information (turbine numbers on image)**  
Layout: Layout 2.4.WFL  
Hub Height: 84 m  
Height to Blade Tip: 149.9 m  
Nearest Visible Turbine: 2 T4 @ 25.1 km  
Number of sets of Tips Visible: 2 10  
Number of Hubs Visible: 2 10

**Legend**  
Proposed Development

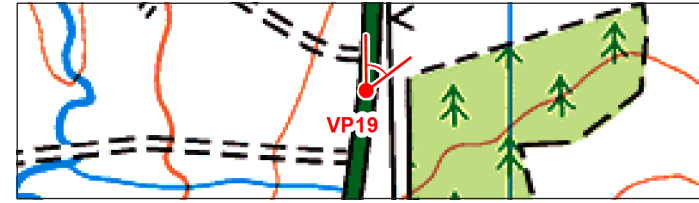
Date	November 2021	By	AW
Image Size	820 x 260 mm	QA	RA
Paper Size	840 x 297 mm	Rev	2
NS-53.5deg-WF-PM-REV02.indd			



Photomontage  
**Hollandmey Renewable Energy Development**  
**Figure: 7.32-NS-03**  
**Viewpoint 19: A9 near Rangag**  
**Photomontage Visualisation**

VIEW FLAT AT A COMFORTABLE ARM'S LENGTH  
 IF VIEWING THIS IMAGE ON A SCREEN, ENLARGE TO FULL SCREEN HEIGHT

File: Ref:\000000 - Glasgow\628888 Hollandmey Wind Farm\04 - Layout\NS-53-5deg-WF-PM-REV02.indd - LTP - Hollandmey\00 Deliverables



**Notes:**  
 1) This visualisation is a planar projection panorama. View flat at a comfortable arm's length.  
 2) This data has been output directly from the wireline model. It ignores screening effects of woodland and other intervening objects.  
 3) All directions given as bearings relative to Grid North (BNG).  
 4) Location map scale: OS 1:50,000 mapping shown at 1:15,000.

Contains Ordnance Survey data © Crown copyright and database right 2021  
 © Crown copyright. All rights reserved. 2021 Licence number: 0100031813

**Viewpoint Information**  
 Grid Reference: 317715E 945752N  
 Ground Height: 115 m AOD  
 Direction of Centre View: 26°  
 Horizontal Field of View: 53.5° (Planar Projection)  
 Vertical Field of View: 18.2°  
 Principal Distance: 812.5 mm

**Photography Information**  
 Camera: Nikon D810 36.3 - Full Frame  
 Lens: 50 mm Fixed Focal Length  
 Camera Height: 1.5 m  
 Photography Date: 09/08/2020  
 Photography Time: 16:55

**Hollandmey Layout Information (turbine numbers on image)**  
 Layout: Layout 2.4.WFL  
 Hub Height: 84 m  
 Height to Blade Tip: 149.9 m  
 Nearest Visible Turbines: 2 T4 @ 25.1 km  
 Number of sets of Tigs Visible: 2  
 Number of Hubs Visible: 2 10

Date	November 2021	By	AW
Image Size	820 x 260 mm	QA	RA
Paper Size	840 x 297 mm	Rev	2
NS-53.5deg-WF-PM-REV02.indd			